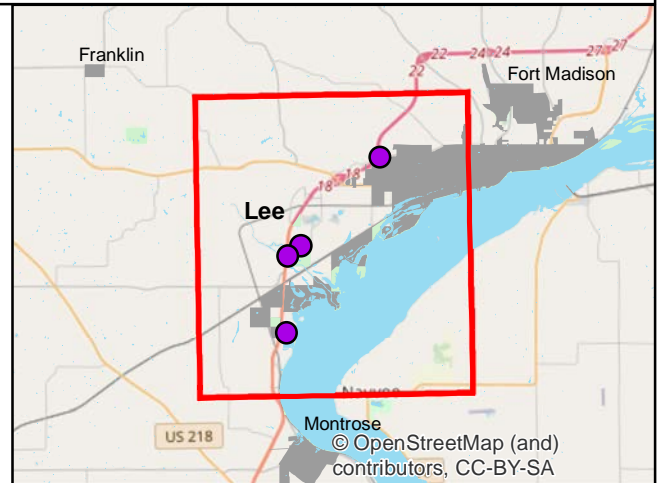
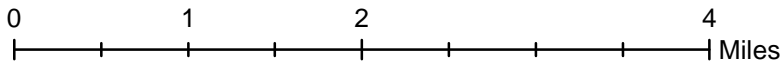
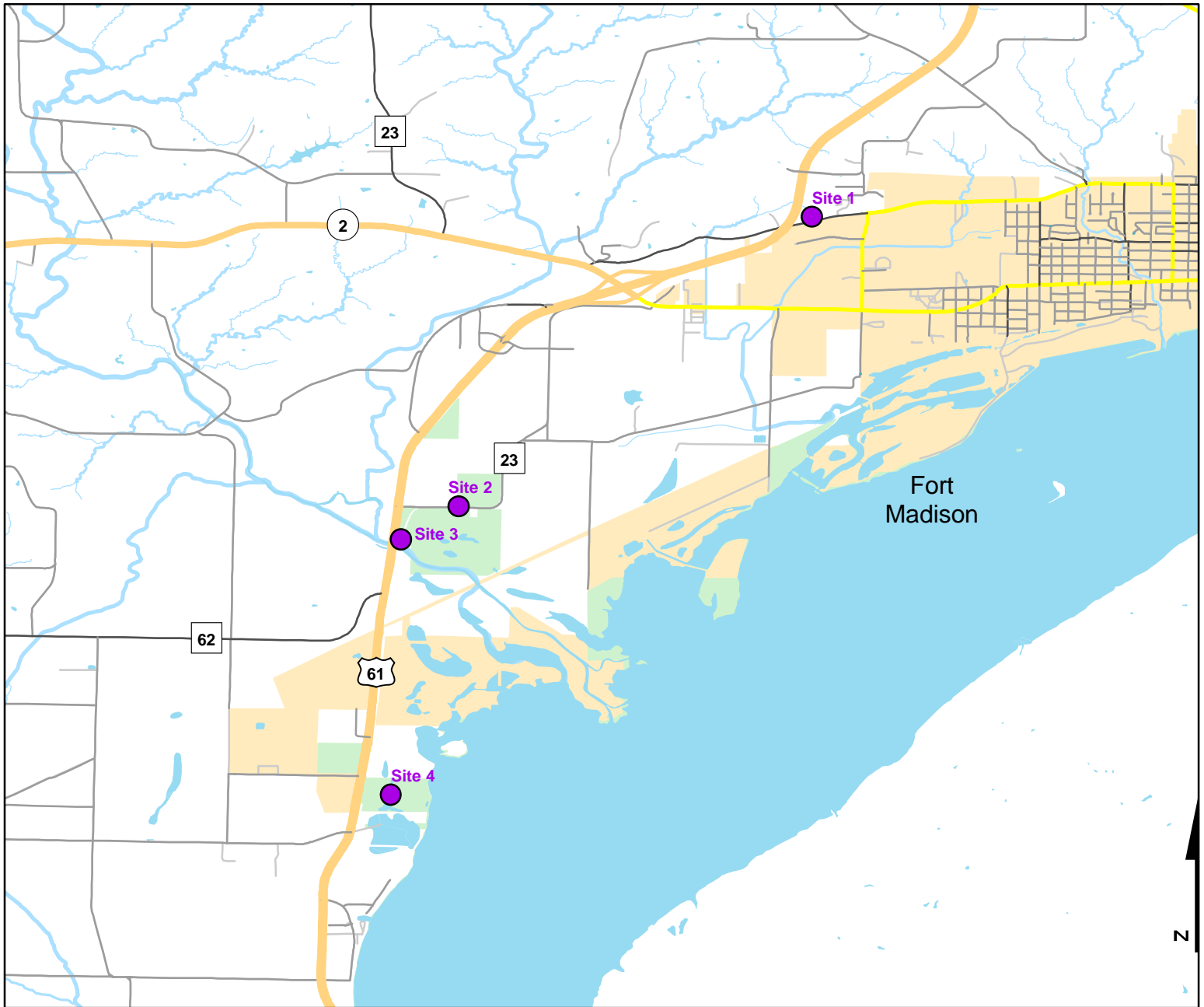




Volunteer Wildlife Monitoring Program (VWMP) Frog and Toad Survey

Route ID: 138 County: Lee

Click for Google Maps to Site 1: <https://www.google.com/maps/dir/?api=1&destination=40.6338305555,-91.378408333>

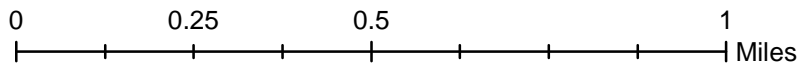
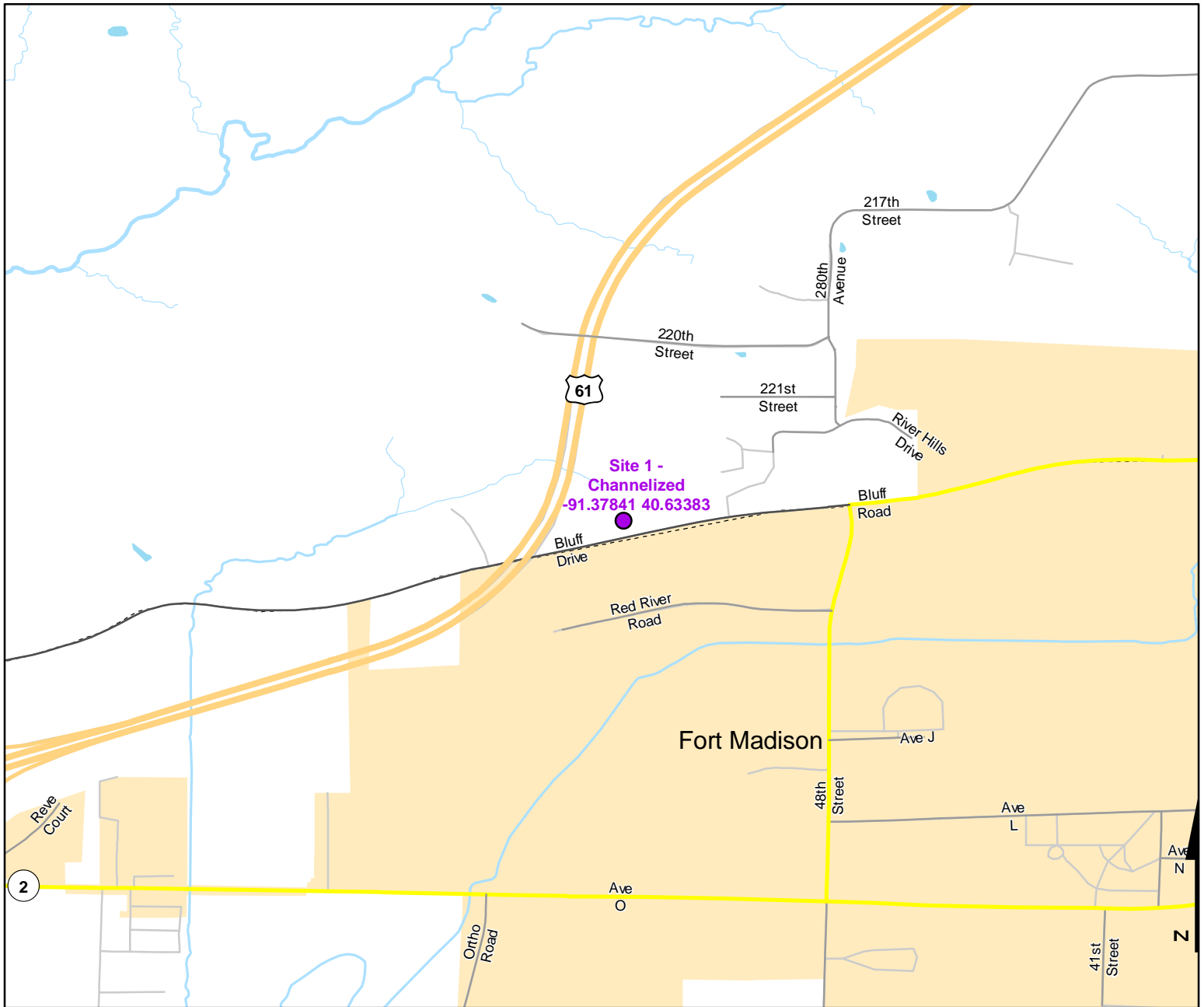




Volunteer Wildlife Monitoring Program (VWMP) Frog and Toad Survey

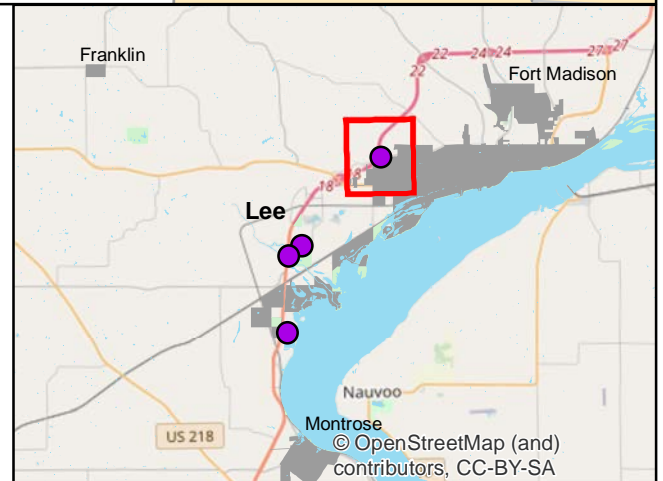
Route ID: 138 County: Lee

Click for Google Maps to Site 1: <https://www.google.com/maps/dir/?api=1&destination=40.6338305555,-91.378408333>



Legend

----- Trails

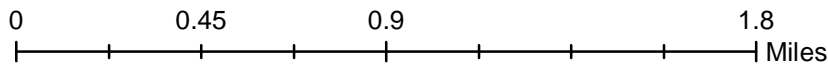
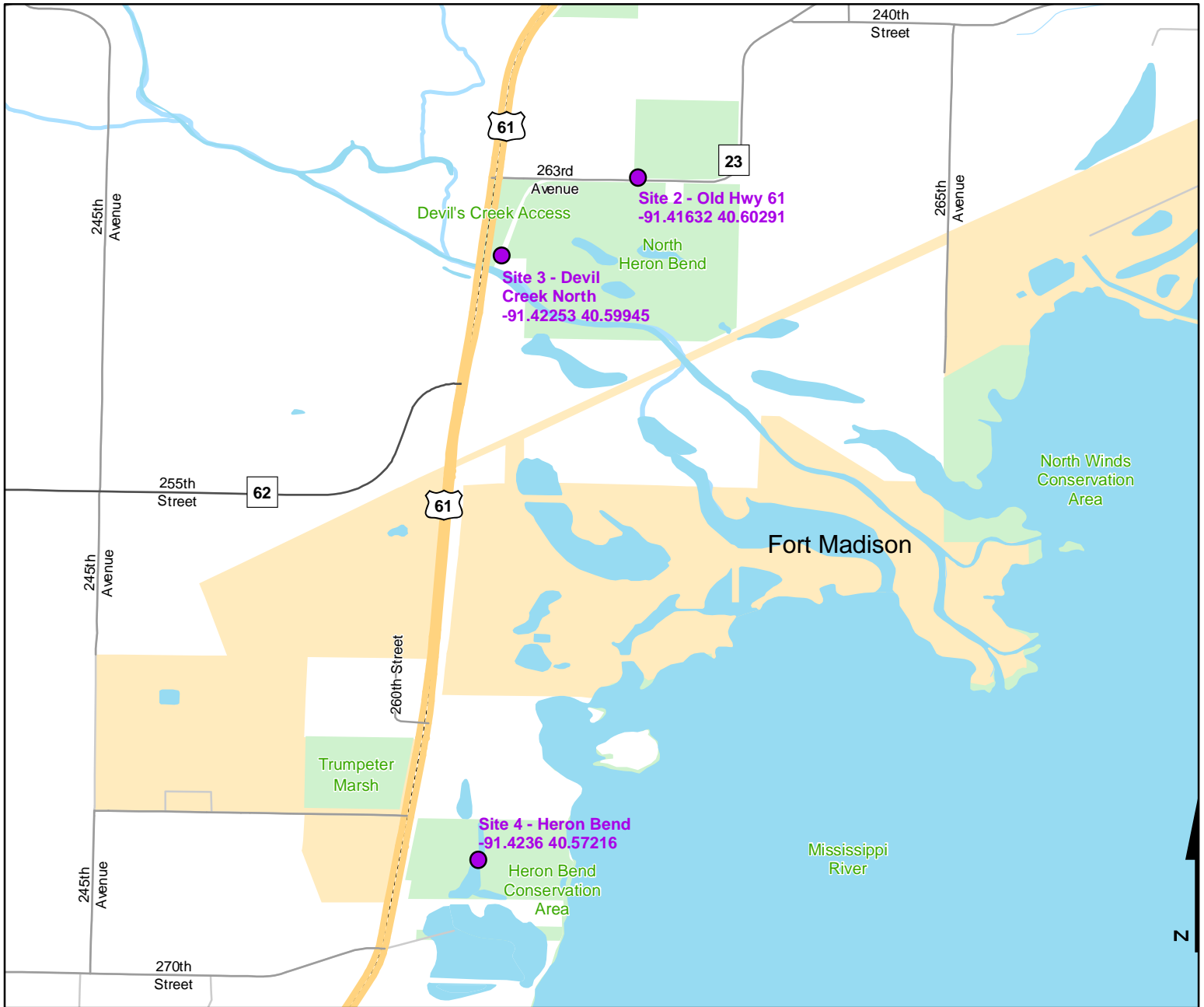




Volunteer Wildlife Monitoring Program (VWMP) Frog and Toad Survey

Route ID: 138 County: Lee

Click for Google Maps to Site 1: <https://www.google.com/maps/dir/?api=1&destination=40.6338305555,-91.378408333>



DNR
**Volunteer
 Wildlife
 Monitoring
 Program**

Legend

----- Trails





Frog and Toad Call Survey Route Description

Route ID **138**

Established: 1994

Site Number	Name	County	Latitude	Longitude	Directions
0	MISS. RIVER	Lee	40.5681912	-91.4173508	
1	CHANNELIZED	Lee	40.6329794	-91.3777769	One block west of 48th St and Bluff Rd, north side
2	OLD HWY 61	Lee	40.5974011	-91.4165497	
3	DEVIL CREEK NORTH	Lee	40.5974011	-91.4165497	Turn-around end of road in Lee Co. Park. North side of Devils Creek
4	HERON BEND	Lee	40.5684419	-91.4268012	